

- County Boundary
- WRIA Boundary
- Watershed plan: update due 2019
- Watershed plan: update due 2021
- Watershed restoration and enhancement plan: due 2021
- Existing rule that regulates permit-exempt uses
- Other requirements apply
- No Instream Flow Rule (See page 2 for details)

Streamflow Restoration Domestic Permit-exempt Withdrawals: New Regulations (2018 Legislation: ESSB 6091)


Feb. 2, 2018




Water Resource Inventory Area		
1 Nooksack	20 Sol Duc	43 Upper Crab-
2 San Juan	21 Queets-Quinault	Wilson
3 Lower Skagit-Samish	22 Lower Chehalis	44 Moses Coulee
4 Upper Skagit	23 Upper Chehalis	45 Wenatchee
5 Stillaguamish	24 Willapa	46 Entiat
6 Island	25 Grays-Elochoman	47 Chelan
7 Snohomish	26 Cowlitz	48 Methow
8 Cedar-Sammamish	27 Lewis	49 Okanogan
9 Duwamish-Green	28 Salmon-Washougal	50 Foster
10 Puyallup-White	29 Wind-White	51 Nespelem
11 Nisqually	30 Salmon	52 Sanpoil
12 Chambers-Clover	31 Klickitat	53 Lower Lake
13 Deschutes	32 Rock-Glade	Roosevelt
14 Kennedy-Goldsborough	33 Walla Walla	54 Lower Spokane
15 Kitsap	34 Lower Snake	55 Little Spokane
16 Skokomish-Dosewallips	35 Palouse	56 Hangman
17 Quilcene-Snow	36 Middle Snake	57 Middle Lake
18 Elwha-Dungeness	37 Esquatzel Coulee	Roosevelt
19 Lyre-Hoko	38 Lower Yakima	59 Colville
	39 Naches	60 Kettle
	40 Upper Yakima	61 Upper Lake
	41 Alkali-Squilchuck	Roosevelt
	42 Lower Crab	62 Pend Oreille
	43 Grand Coulee	

Map key


New regulations

 WRIAs **1** (Nooksack) and **11** (Nisqually)

These watersheds:	As of 1-19-18, new permit-exempt wells for domestic use in these watersheds are:
<ul style="list-style-type: none"> • have adopted watershed plans • have instream flow rules that do not regulate permit-exempt wells • are directed by Section 202(7)(a) of the new law to update their watershed plans by 2/1/2019 	<ul style="list-style-type: none"> • allowed 3,000 gallons per day as the maximum annual average • subject to a \$500 fee


 WRIAs **22** (Lower Chehalis); **23** (Upper Chehalis); **49** (Okanogan); **55** (Little Spokane); and **59** (Colville)

These watersheds:	As of 1-19-18, new permit-exempt wells for domestic use in these watersheds are:
<ul style="list-style-type: none"> • have adopted watershed plans • have instream flow rules that do not regulate permit-exempt wells • are directed by Section 202(7)(b) of the new law to update their watershed plans by 2/1/2021 	<ul style="list-style-type: none"> • allowed 3,000 gallons per day as the maximum annual average • subject to a \$500 fee

 WRIAs **7** (Snohomish); **8** (Cedar-Sammamish); **9** (Duwamish-Green); **10** (Puyallup-White); **12** (Chambers-Clover); **13** (Deschutes); **14** (Kennedy-Goldsborough); and **15** (Kitsap)

These watersheds:	As of 1-19-18, new permit-exempt wells for domestic use in these watersheds are:
<ul style="list-style-type: none"> • do not have adopted watershed plans • have instream flow rules that do not regulate permit-exempt wells • are directed by Section 203 of the new law to adopt watershed restoration and enhancement plans by 2021 	<ul style="list-style-type: none"> • allowed 950 gallons per day as the maximum annual average (350 gallons per day during drought) • subject to a \$500 fee


No new regulations

 WRIAs **5** (Stillaguamish); **17** (Quilcene-Snow); **18** (Elwha-Dungeness); **27** (Lewis); **28** (Salmon-Washougal); **32** (Walla Walla); **45** (Wenatchee); **46** (Entiat); **48** (Methow); and **57** (Middle Spokane)

These watersheds have existing instream flow rules that regulate permit-exempt uses. The new water use limits, \$500 fees, and basin planning under the law do not apply in these watersheds.

 WRIAs **37** (Lower Yakima), **38** (Naches), **39** (Upper Yakima), **3** (Lower Skagit), and **4** (Upper Skagit)

Other requirements apply in these watersheds. The new water use limits, \$500 fees, and basin planning under the law do not apply in these watersheds.

 These watersheds are not regulated by an instream flow rule. Permit-exempt wells in these areas are regulated by [RCW 90.44.050](#). The new water use limits, \$500 fees, and basin planning under the law do not apply in these watersheds.